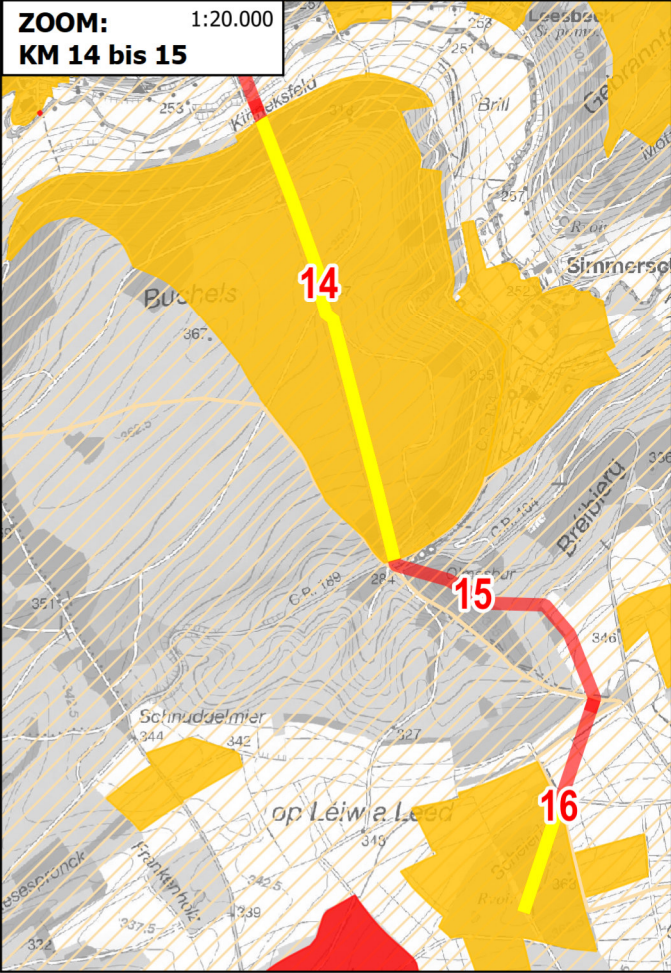
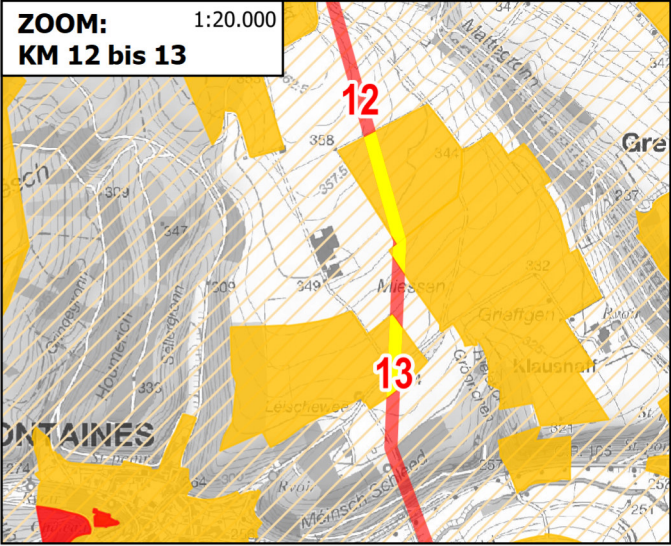
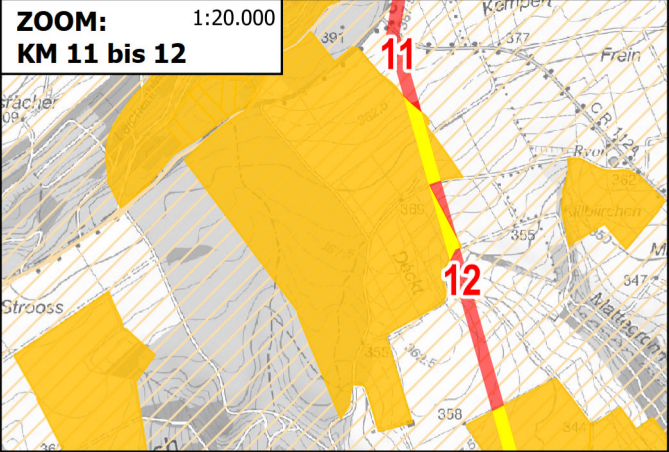
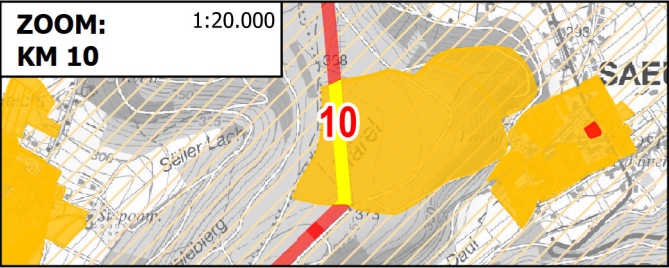
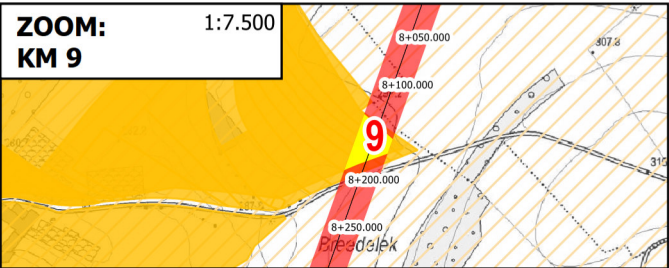
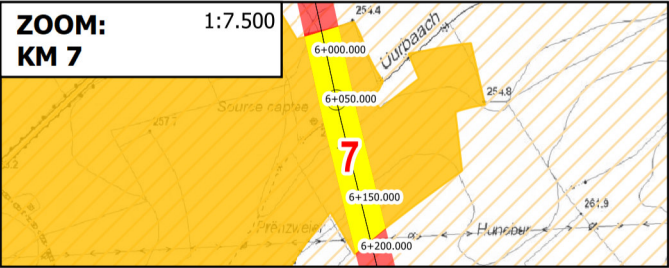
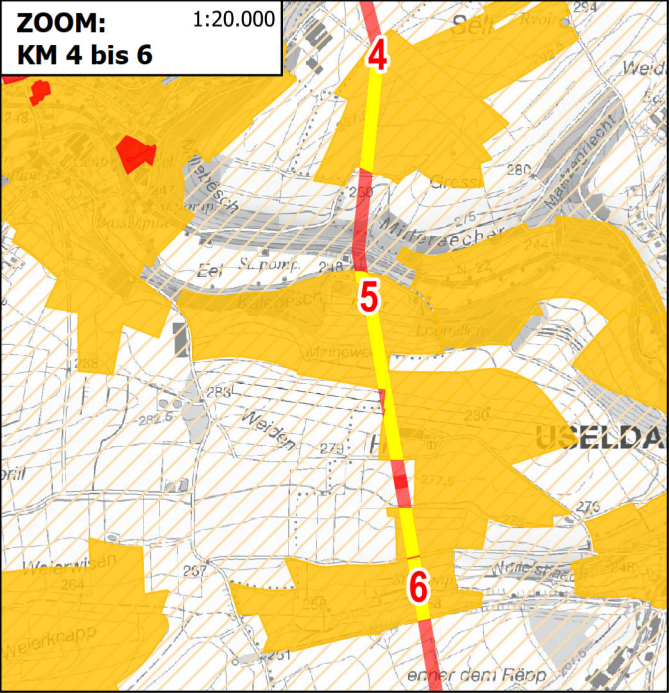
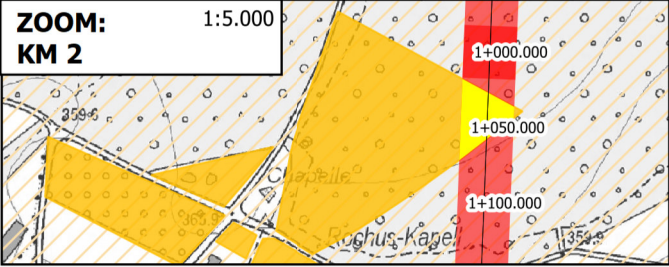
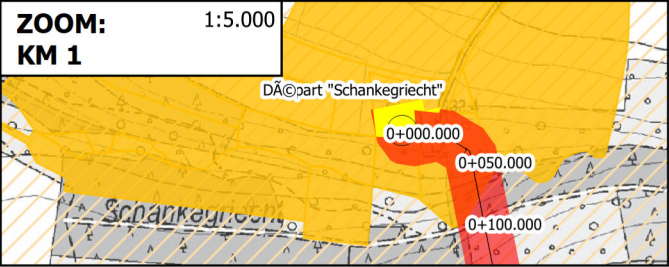


Flächen mit bekannten archäologischen Relikten (orange oder rote Zonen)



KM	TRASSE	CNRA_Layer
1	Variante 1	ZONE ORANGE
2	Variante 1	ZONE ORANGE
4	Variante 1	ZONE ORANGE
5	Variante 1	ZONE ORANGE
6	Variante 1	ZONE ORANGE
7	Variante 1	ZONE ORANGE
9	Variante 1	ZONE ORANGE
10	Variante 1	ZONE ORANGE
11	Variante 1	ZONE ORANGE
12	Variante 1	ZONE ORANGE
13	Variante 1	ZONE ORANGE
14	Variante 1	ZONE ORANGE
15	Variante 1	ZONE ORANGE
16	Variante 1	ZONE ORANGE

Legende

Trassenvarianten:

- Variante 1
- Überschneidung mit Schutzzone / Schutzgut

Archäologie:

- Terrains avec potentialité archéologique
- Terrains avec des vestiges archéologiques inscrits à l'inventaire supplémentaire, classés monument national ou en cours de classement
- Terrains avec des vestiges archéologiques connus